



# SELINGSGROVE FIVE ARRIVAL


POTOMAC APP CON  
133.0 288.35  
DULLES D-ATIS  
134.85  
DULLES TOWER  
120.1 317.8 (Rwy 1R/19L)  
120.25 348.6 (Rwy 1C/19C)  
134.425 348.6 (1L/19R, 12/30)

WILLIAMSPORT  
114.4 FQM   
Chan 91  
N41°20.31'-W76°46.49'  
L-30, H-10-12


MAA 17500  
6000  
\*4300  
198°  
(18)

MILTON  
109.2 MIP   
Chan 29

DIANO  
N41°00.03'  
W76°13.56'  
MAA 17500  
6000  
\*5000  
246°  
(29)

WILKES-BARRE  
111.6 LVZ   
Chan 53  
N41°16.37'-W75°41.37'  
L-30-33-34, H-10-12


SELINGSGROVE  
110.4 SEG   
Chan 41  
N40°47.45'-W76°53.04'

PHILIPSBURG  
115.5 PSB   
Chan 102


PRTZL  
N40°04.34'  
W77°06.40'


LEGGO  
N40°17.27'  
W77°02.43'

LANCASTER  
117.3 LRP   
Chan 120


MARTINSBURG  
112.1 MRB   
Chan 58

HYPER  
N39°41.04'  
W77°13.51'  
Expect 8000


WESTMINSTER  
117.9 EMI   
Chan 126

FREDERICK  
109.0 (T) FDK   
N39°24.73'  
W77°22.51'


TWEAK  
N39°20.29'  
W77°22.19'

BALTIMORE  
115.1 BAL   
Chan 98

HUSEL  
N39°09.86'  
W77°21.46'

WASHINGTON  
111.0 DCA   
Chan 47

IVVY  
N38°45.20'  
W77°21.32'

BROOKE  
114.5 BRV   
Chan 92

NOTE: Chart not to scale.

(NARRATIVE ON FOLLOWING PAGE)

NE-3, 31 JAN 2019 to 28 FEB 2019

NE-3, 31 JAN 2019 to 28 FEB 2019

# SELINGSGROVE FIVE ARRIVAL