LOC/DME I-ISU	APP CRS	Rwy ldg 9400
110.75	191°	TDZE 278
Chan 44 (Y)		Apt Elev 312

ILS or LOC/DME RWY 19R
WASHINGTON DULLES INTL (IAD)

Simultaneous approach authorized with ILS or LOC/DME Rwy 19C, ILS Rwy 19C (Cat II), ILS Rwy 19C (Cat III), Rwy 19L.

ALSF-2

MISSED APPROACH: Climb to 800 then climbing right turn to 5000 via AML VOR/DME R-270 to OLIVR INT/AML 20 DME and hold, continue climb-in-hold to 5000.

D-ATIS	POTOMAC APP CON	DULLES TOWER	GND CON
134.85	120.45 306.925 (241°-330°) 128.525 306.925 (091°-240°) 126.1 338.25 (331°-090°)	120.1 317.8 (Rwy 1R/19L) 120.25 348.6 (Rwy 1C/19C) 134.425 348.6 (Rwys 1L/19R and 12/30)	121.9 317.8 (EAST) 121.625 348.6 (WEST)

CLNC DEL 135.7 317.8

CPDLC

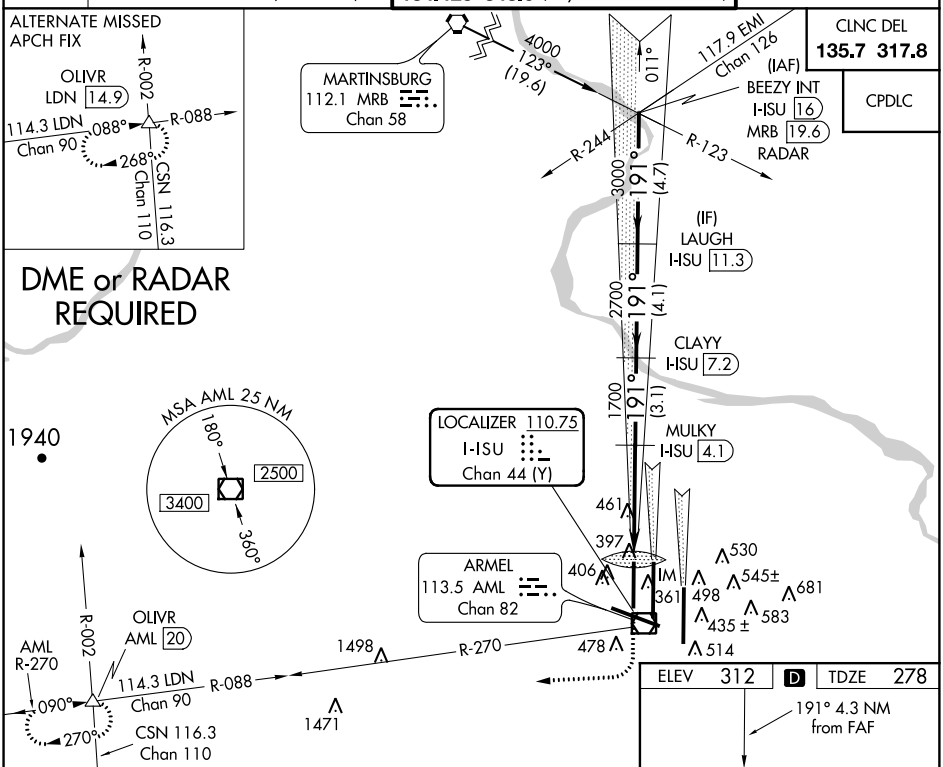

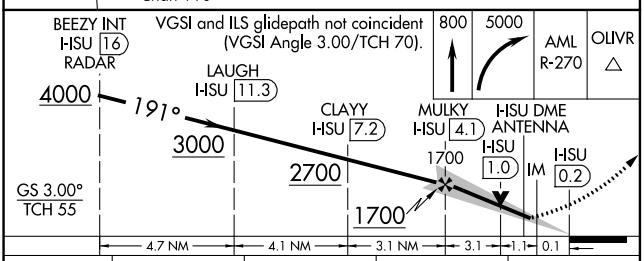

CATEGORY	A	B	C	D
S-ILS 19R	478/18 200 (200-½)			
S-LOC 19R	720/24 442 (500-½)		720/40 442 (500-¾)	720/50 442 (500-1)
CIRCLING	940-1 628 (700-1)		940-1¾ 628 (700-1¾)	940-2 628 (700-2)

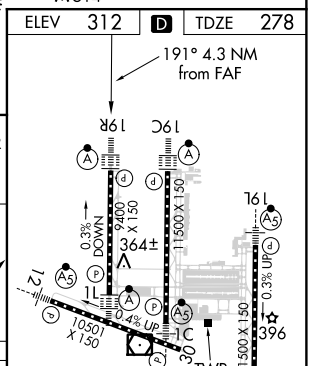

TDZ/CL Rwys 1C, 1L, 1R, 12, 19C and 19R
REIL Rwy 30
HIRL all Rwys

WASHINGTON, DC
Amdt 1A 08MAR12
38°57'N-77°28'W
WASHINGTON DULLES INTL (IAD)
ILS or LOC/DME RWY 19R

NE-3, 28 FEB 2019 to 28 MAR 2019