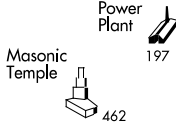


D-ATIS 132.65  
 POTOMAC APP CON  
 119.85 239.25 (WEST/SOUTH)  
 124.2 360.8 (EAST)  
 WASHINGTON TOWER  
 119.1 257.6  
 GND CON  
 121.7 257.6  
 CLNC DEL  
 128.25  
 CPDLC

LOCALIZER 109.9  
 I-DCA  
 Chan 36

WASHINGTON  
 111.0 DCA  
 Chan 47

NOTE: PROHIBITED AREA (P-56) 1.5 NM NORTH  
 OF DCA-AVOID-SURFACE TO 18000 MSL.



Woodrow Wilson Bridge

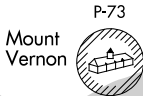
DCA 5.9 Arc

**RADAR REQUIRED**

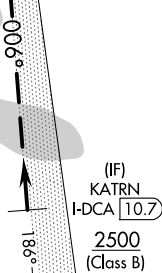
BADDN  
 I-DCA 5.9  
 1600  
 Recommended

Vertical Guidance  
 Navaid and Angle:  
 I-DCA 3.00°

Weather Minimums: 3000  
 feet ceiling and 4 mile  
 visibility.



POTOMAC RIVER



1 NM	2	3	4	5	6	7	8	9	10	11	12	13
------	---	---	---	---	---	---	---	---	----	----	----	----

Aircraft may proceed via DCA VOR/DME R-185 (inbound 005°), or via the ILS or LOC/DME RWY 1 approach to 5.9 DME, then follow the Potomac River to the airport.

NE-3, 26 MAR 2020 to 23 APR 2020

NE-3, 26 MAR 2020 to 23 APR 2020