WAAS CH 48928 W31A	APP CRS 314°	Rwy ldg 7002 TDZE 7 Apt Elev 21

RNAV (GPS) Z RWY 31
LAGUARDIA (LGA)

RNP APCH - GPS.

Rwy 31 helicopter visibility reduction below RVR 5000 NA. For uncompensated Baro-VNAV systems, LNAV/VNAV NA below -12°C or above 48°C. Circling NA northwest of Rwy 4 and southwest of Rwy 13.

MISSED APPROACH: (Do not exceed 220K until CEPOG) Climb to 700 then climbing right turn to 2000 direct CEPOG and hold.

D-ATIS ARR 125.95 D-ATIS DEP 127.05	NEW YORK APP CON 120.8 263.0	LAGUARDIA TOWER 118.7 263.0	GND CON 121.7 263.0	CLNC DEL 135.2	CPDLC

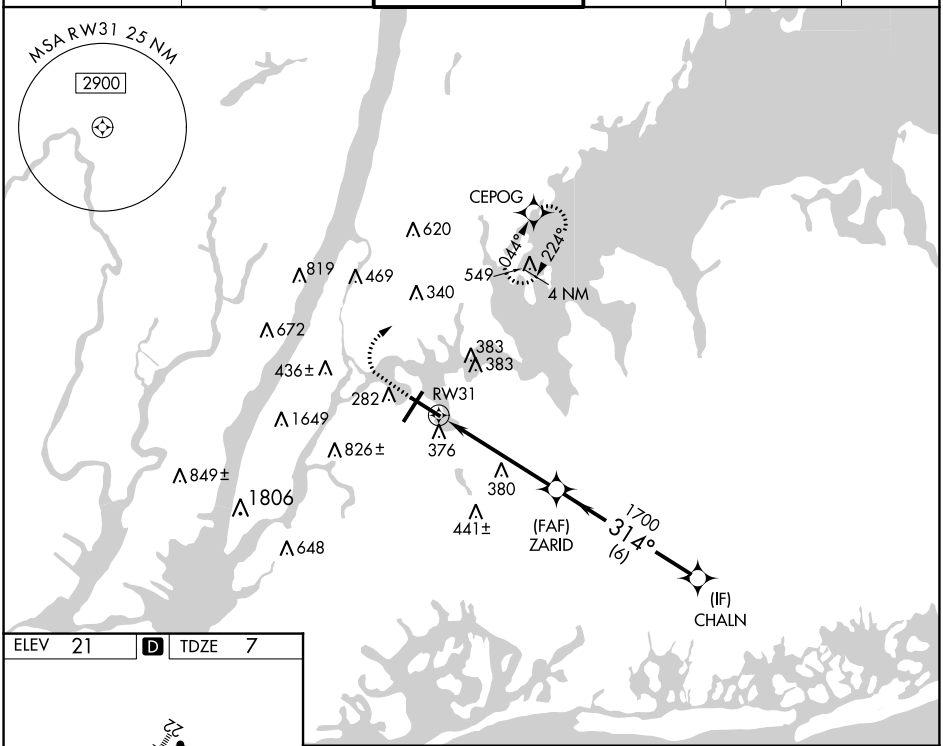

ELEV 21 | D | TDZE 7

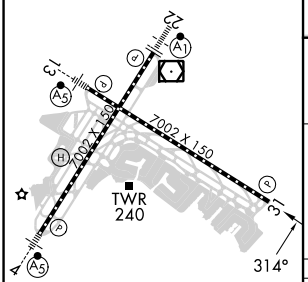

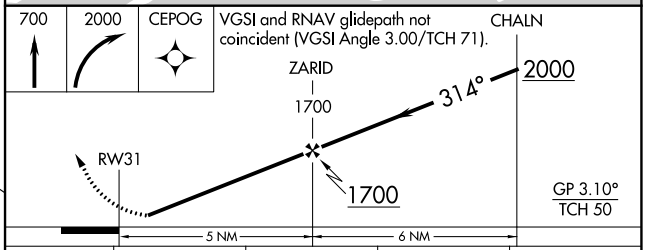

CATEGORY	A	B	C	D
LPV DA	330/50 323 (400-1)			
LNAV/VNAV DA	618-1¾ 611 (600-1¾)			
LNAV MDA	640/55 633 (700-1)		640-1¾ 633 (700-1¾)	
C CIRCLING	700-1 679 (700-1)		1080-3 1059 (1100-3)	1260-3 1239 (1300-3)

TDZ/CL Rwys 4, 13 and 22
HIRL Rwys 4-22 and 13-31
REIL Rwy 31

NE-2, 11 JUL 2024 to 08 AUG 2024
NE-2, 11 JUL 2024 to 08 AUG 2024