LOC/DME I-SMX	APP CRS	Rwy ldg 8004
108.9	120°	TDZE 230
Chan 26		Apt Elev 261

ILS or LOC RWY 12

SANTA MARIA PUB/CAPT G ALLAN HANCOCK FLD (SMX)

Night Landing: Rwy 2 NA. VDP NA when using San Luis Obispo altimeter setting. When local altimeter setting not received, use San Luis Obispo altimeter setting and increase DA to 489 feet; increase all MDA 60 feet and S-LOC visibility Cat C and D to RVR 5500. For inop MALSR, increase S-LOC 12 Cat C/D visibility to 1⅜ mile.
RVR 1800 authorized with use of FD or AP or HUD to DA; NA when using San Luis Obispo altimeter setting.

MALSR

MISSED APPROACH: Climb to 800, then climbing left turn to 5000 direct MQO VORTAC and hold.

ATIS	SANTA BARBARA APP CON★	SANTA MARIA TOWER★	GND CON	UNICOM
121.15	124.15 327.8	118.3 (CTAF) L 239.25	121.9	122.95

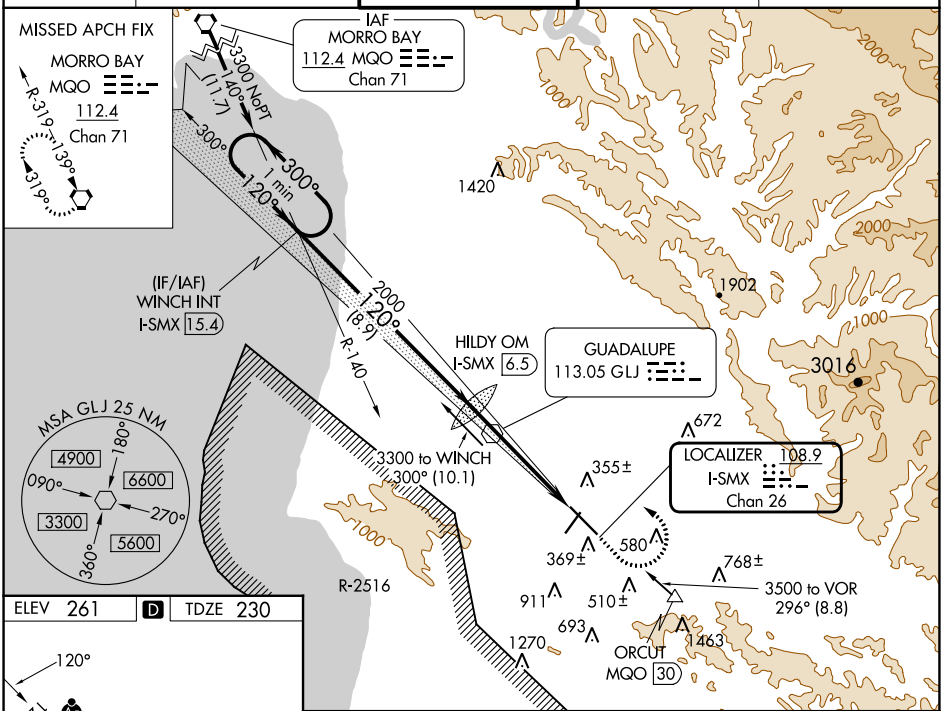

ELEV 261 D TDZE 230

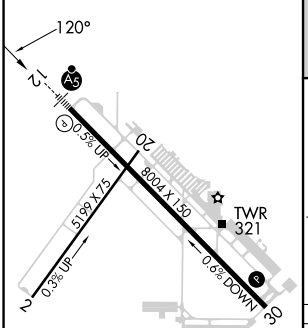

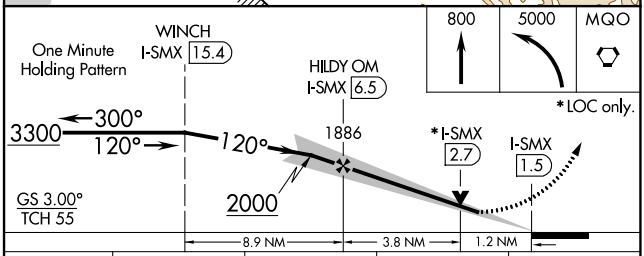

FAF to MAP 5 NM					
Knots	60	90	120	150	180
Min:Sec	5:00	3:20	2:30	2:00	1:40

CATEGORY	A	B	C	D
S-ILS 12#	430/24 200 (200-½)			
S-LOC 12	680/24 450 (500-½)		680/50 450 (500-1)	
CIRCLING	860-1 599 (600-1)	1000-1 739 (800-1)	1420-3 1159 (1200-3)	1520-3 1259 (1300-3)

SW-3, 11 JUL 2024 to 08 AUG 2024

SW-3, 11 JUL 2024 to 08 AUG 2024