LOC I-POC	APP CRS	Rwy ldg / TDZE / Apt Elev
110.5	259°	4151 / 1005 / 1014

ILS RWY 26L
BRACKETT FLD (POC)

Rwy 26L helicopter visibility reduction below ¾ SM NA.
When local altimeter setting not received, use Ontario Intl altimeter setting and increase DA to 1364.

MISSED APPROACH: Climb to 2100 then climbing left turn to 4000 on POM VORTAC R-164 to PRADO INT/POM 9.3 DME.

ATIS	SOCAL APP CON	BRACKETT TOWER★ RWY 8R/26L	RWY 8L/26R	GND CON	CLNC DEL	UNICOM
124.4	125.5 349.0	118.2 (CTAF)	133.3	125.0	121.875	122.95

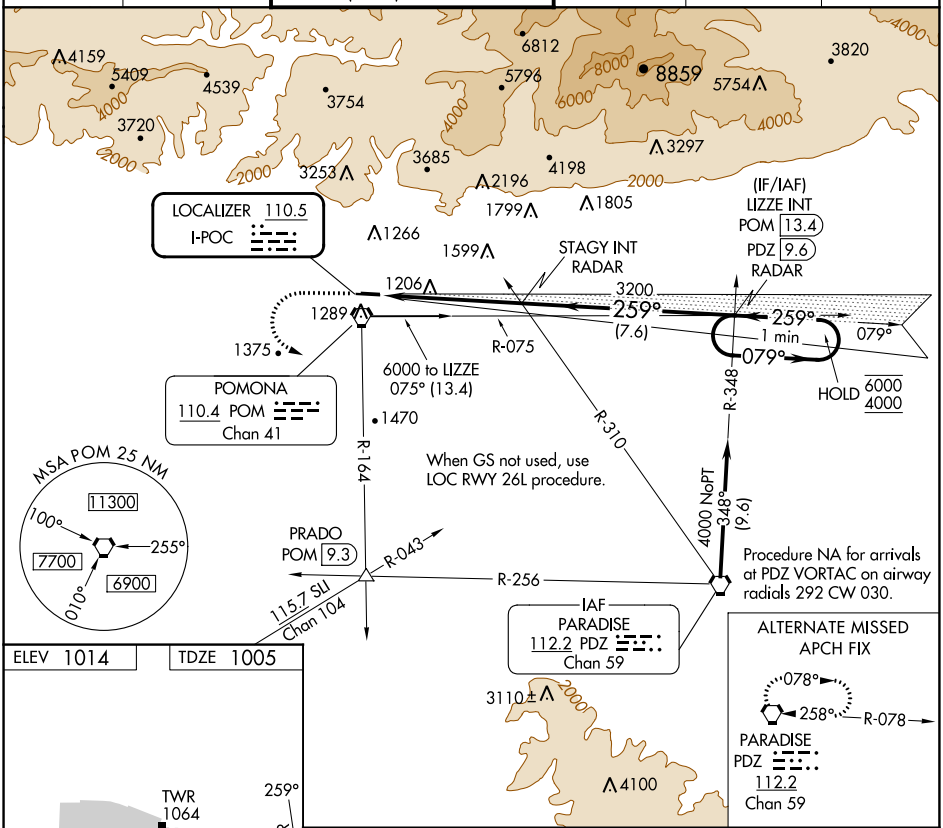

ELEV 1014 | TDZE 1005

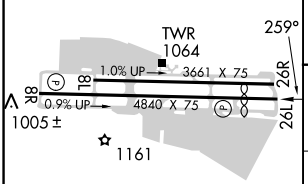

2100	4000 POM R-164	PRADO

VGSI and ILS glidepath not coincident (VGSI Angle 3.76/TCH 18).

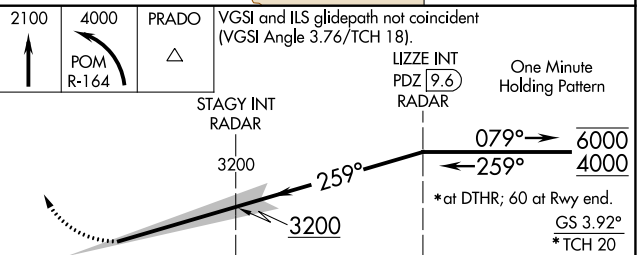

CATEGORY	A	B	C	D
S-ILS 26L	1332-1	327 (400-1)	NA	

REIL Rwys 8R and 26L
MIRL Rwy 8R-26L

SW-3, 11 JUL 2024 to 08 AUG 2024