WAAS CH 72740 W29A	APP CRS 290°	Rwy ldg 6300 TDZE 4855 Apt Elev 4874

RNAV (GPS) RWY 29
COLORADO CITY MUNI (AZC)

RNP APCH.

Baro-VNAV NA. Circling NA for Cat D north of Rwy 11-29.

MISSED APPROACH: Climb to 6600 then climbing left turn to 9100 direct ZUXOS and track 086° to MGHEE and hold.

AWOS-3PT	LOS ANGELES CENTER	UNICOM
118.375	124.2 343.6	122.7 (CTAF) L

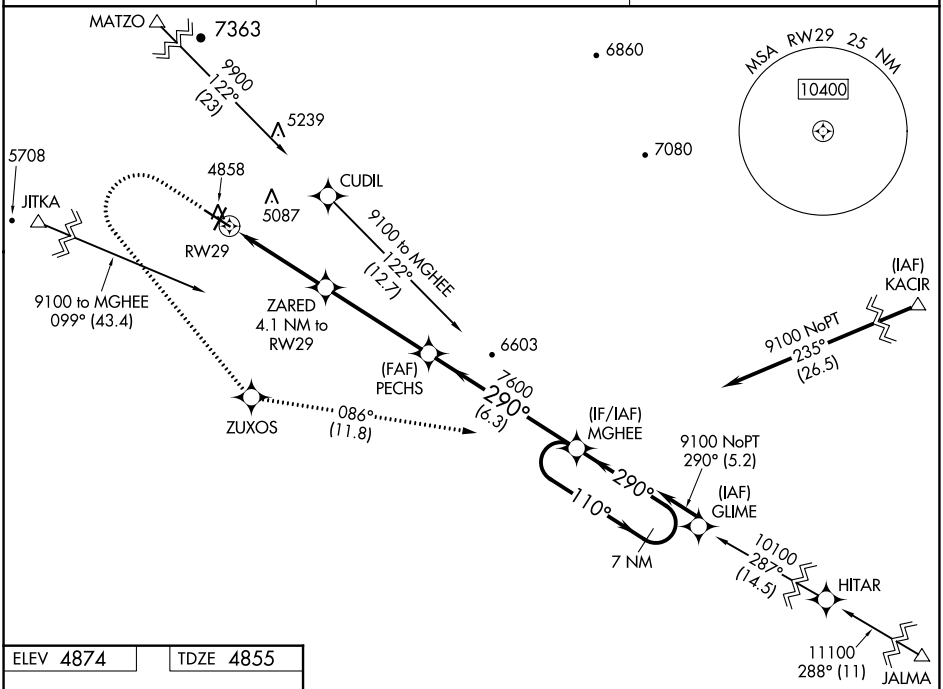

ELEV 4874	TDZE 4855

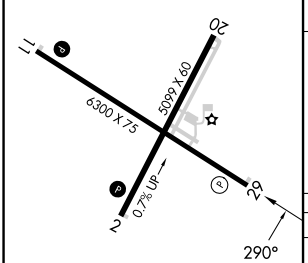

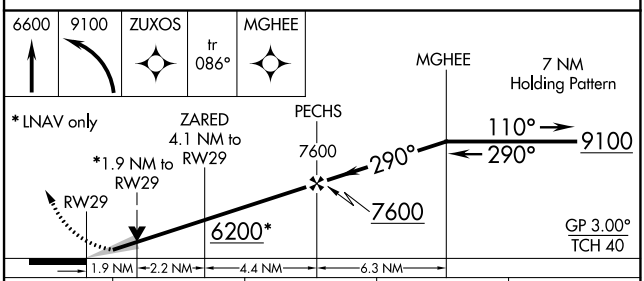

CATEGORY	A	B	C	D
LPV DA	5105-1 250 (300-1)			
LNAV/VNAV DA	5157-1 302 (300-1)			
LNAV MDA	5500-1 645 (700-1)		5500-1⅞ 645 (700-1⅞)	
C CIRCLING	5500-1 626 (700-1)	5520-1 646 (700-1)	6880-3 2006 (2100-3)	

REIL Rwy 11 L
REIL Rwy 29
MIRL Rwys 11-29 and 2-20 L

SW-4, 11 JUL 2024 to 08 AUG 2024
SW-4, 11 JUL 2024 to 08 AUG 2024